












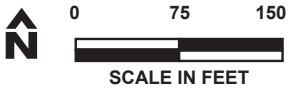
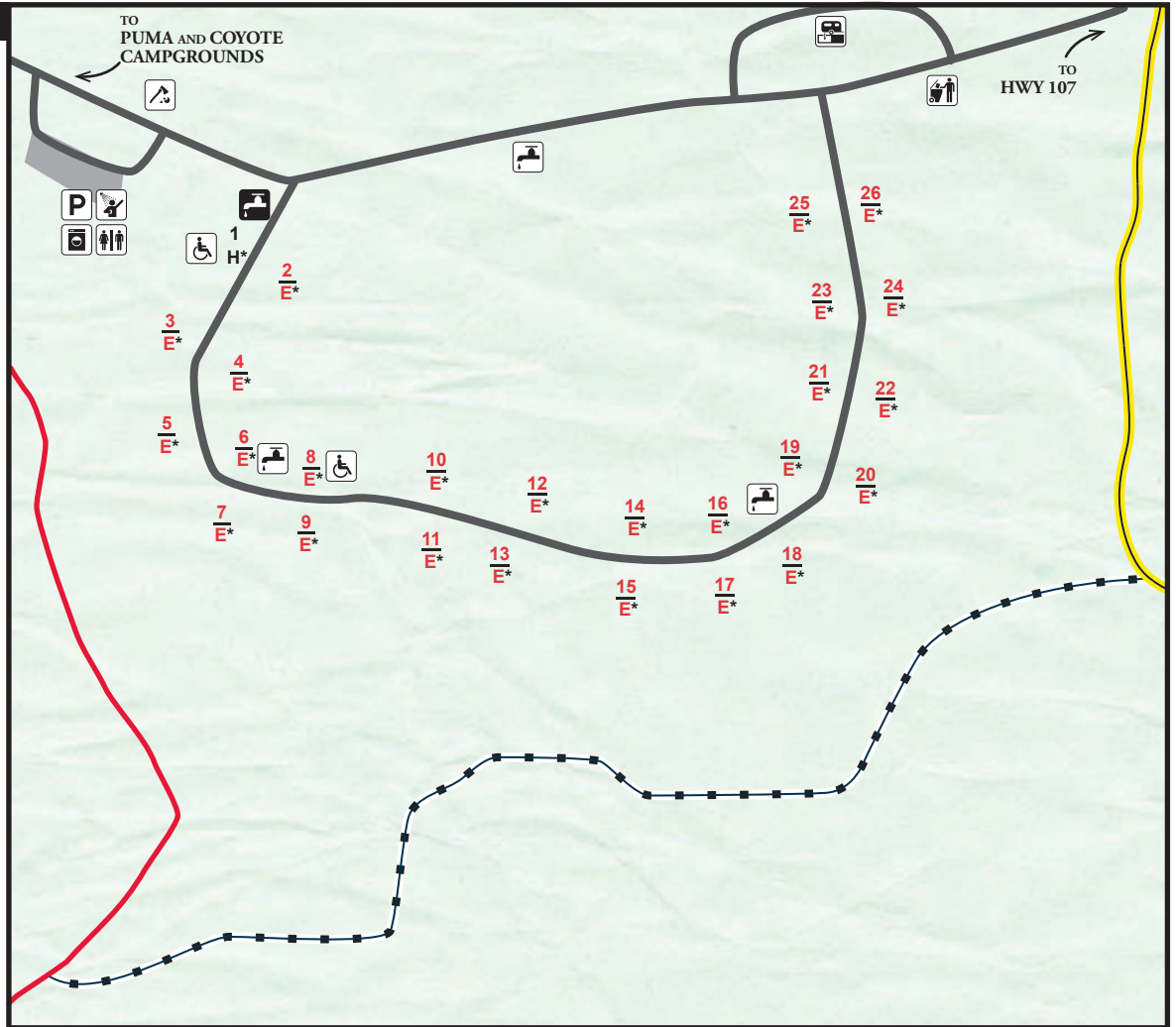


LEGEND

- # reservable site
- E electric site
- * 50 amp service
-  accessible
- H campground host
-  water
-  frost-free water
-  restroom
-  showerhouse
-  laundry
-  dump station
-  woodlot
-  trash dumpster
-  parking
-  white connector (WC)
-  Dogwood Trail (hiking)
-  Post Oak Trail (hiking)



DISCLAIMER: This map is not a legal survey. The Missouri Department of Natural Resources makes no warranty, expressed or implied, as to the accuracy of the data or related materials and is not responsible for any damage or loss resulting from its use.